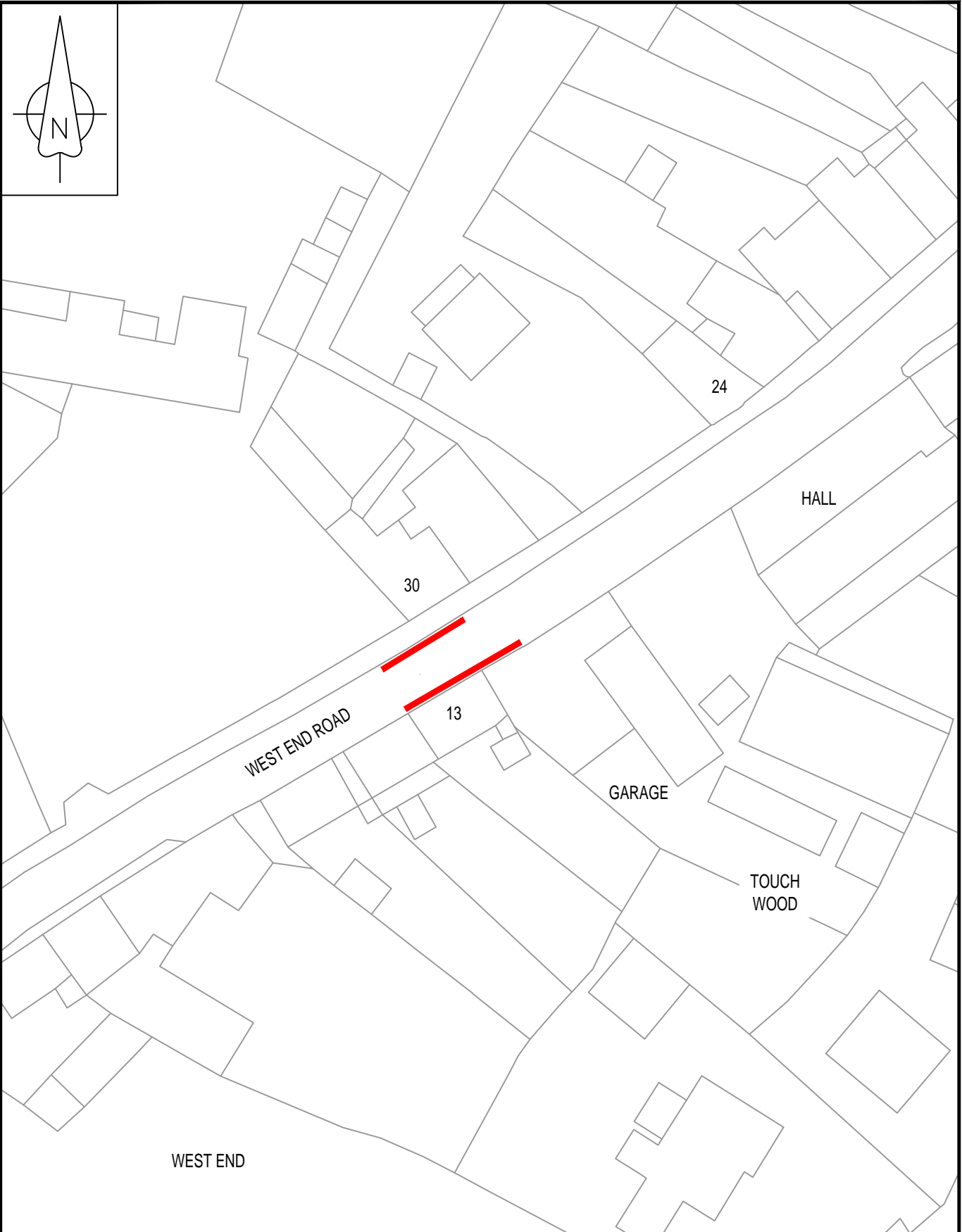
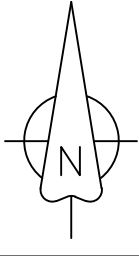


File name C:\USERS\NRK02997\DESKTOP\FAHUL\UK\HATOC\WORKING DRAWINGS\ADVERTISING PLANS\MID DEVON\ENV5935-01-WEST END ROAD, BRADNINCH.DWG, printed on Wednesday, March 16, 2022 2:26:52 PM, by Karjely, Rahul



SCALE:  
1:500

Contains Ordnance Survey data.  
© Crown copyright and database rights 2022. 100019783

KEY:

 NO WAITING AT ANY TIME - PROPOSED

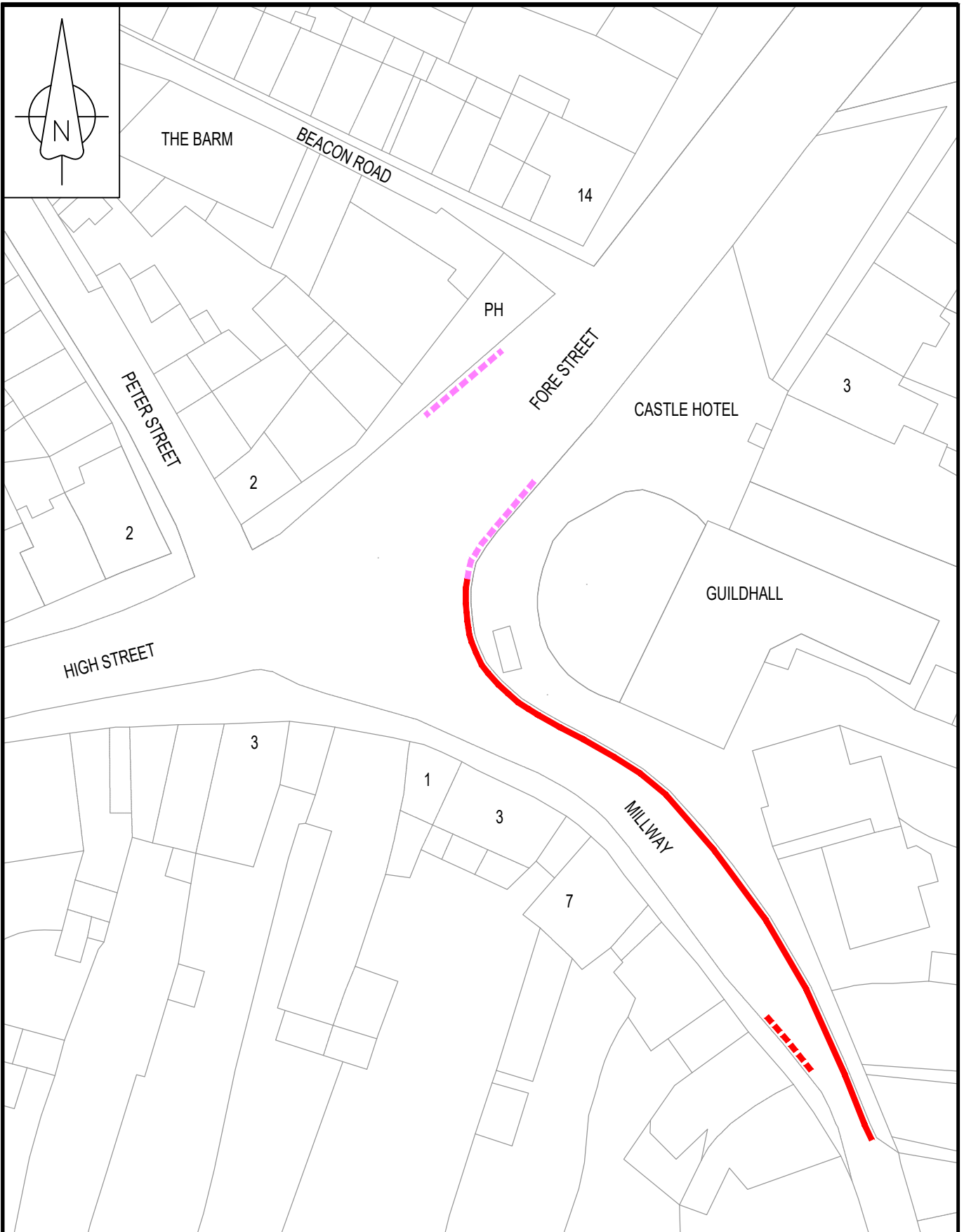


TITLE:

MID DEVON HATOC  
WEST END ROAD, BRADNINCH  
299741,103889

FIGURE No:

ENV5935-01



SCALE:  
1:500

Contains Ordnance Survey data.  
© Crown copyright and database rights 2022. 100019783

KEY:

- NO WAITING AT ANY TIME - PROPOSED
- - - - - NO WAITING AT ANY TIME - EXISTING
- - - - - BUS STOP CLEARWAY - EXISTING

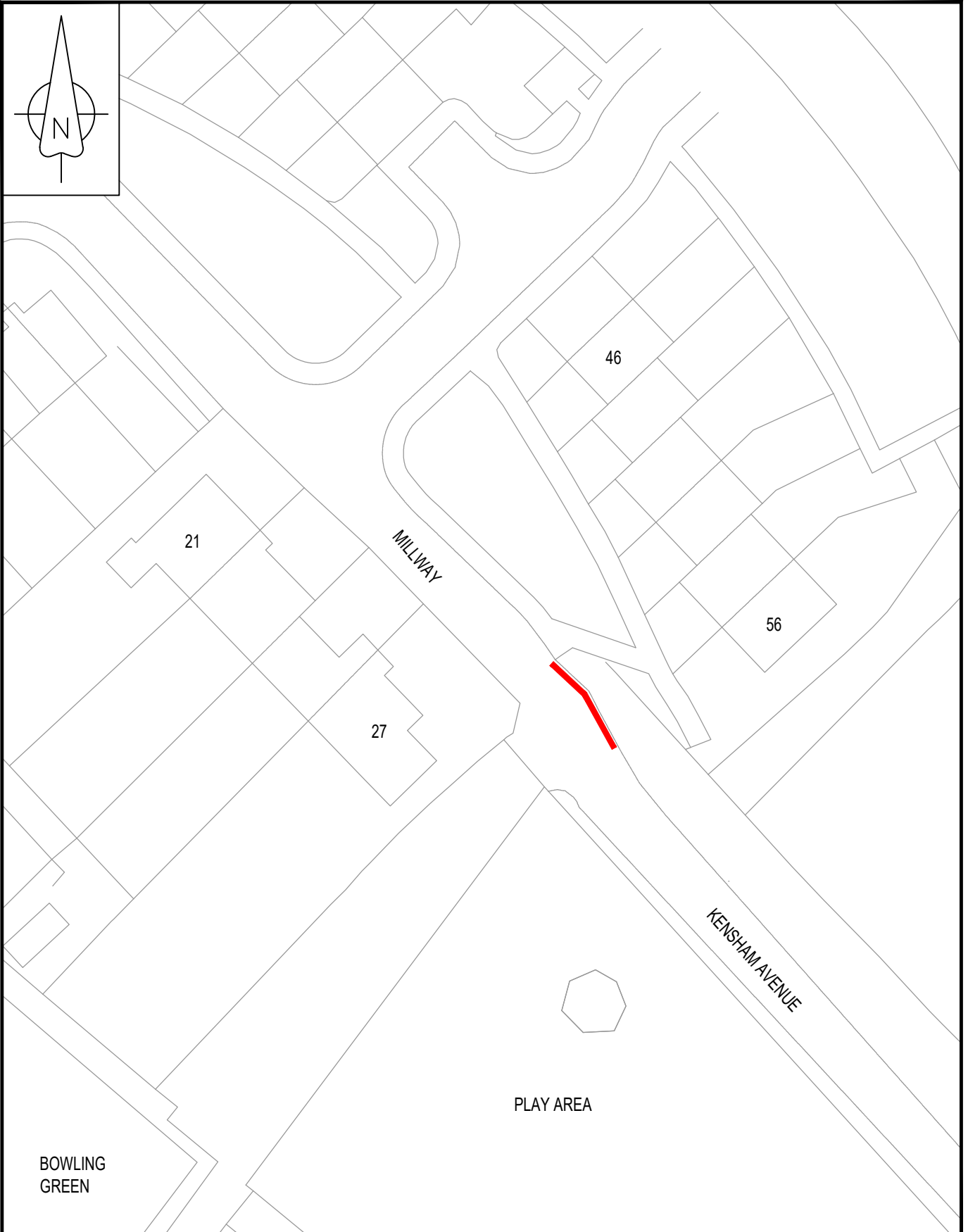
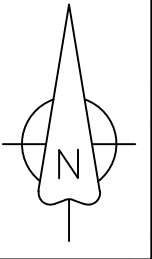


TITLE:

MID DEVON HATOC  
MILLWAY, BRADNINCH  
299973,103966

FIGURE No:

ENV5935-02



SCALE:  
1:500

Contains Ordnance Survey data.  
© Crown copyright and database rights 2022. 100019783

KEY:

 NO WAITING AT ANY TIME - PROPOSED

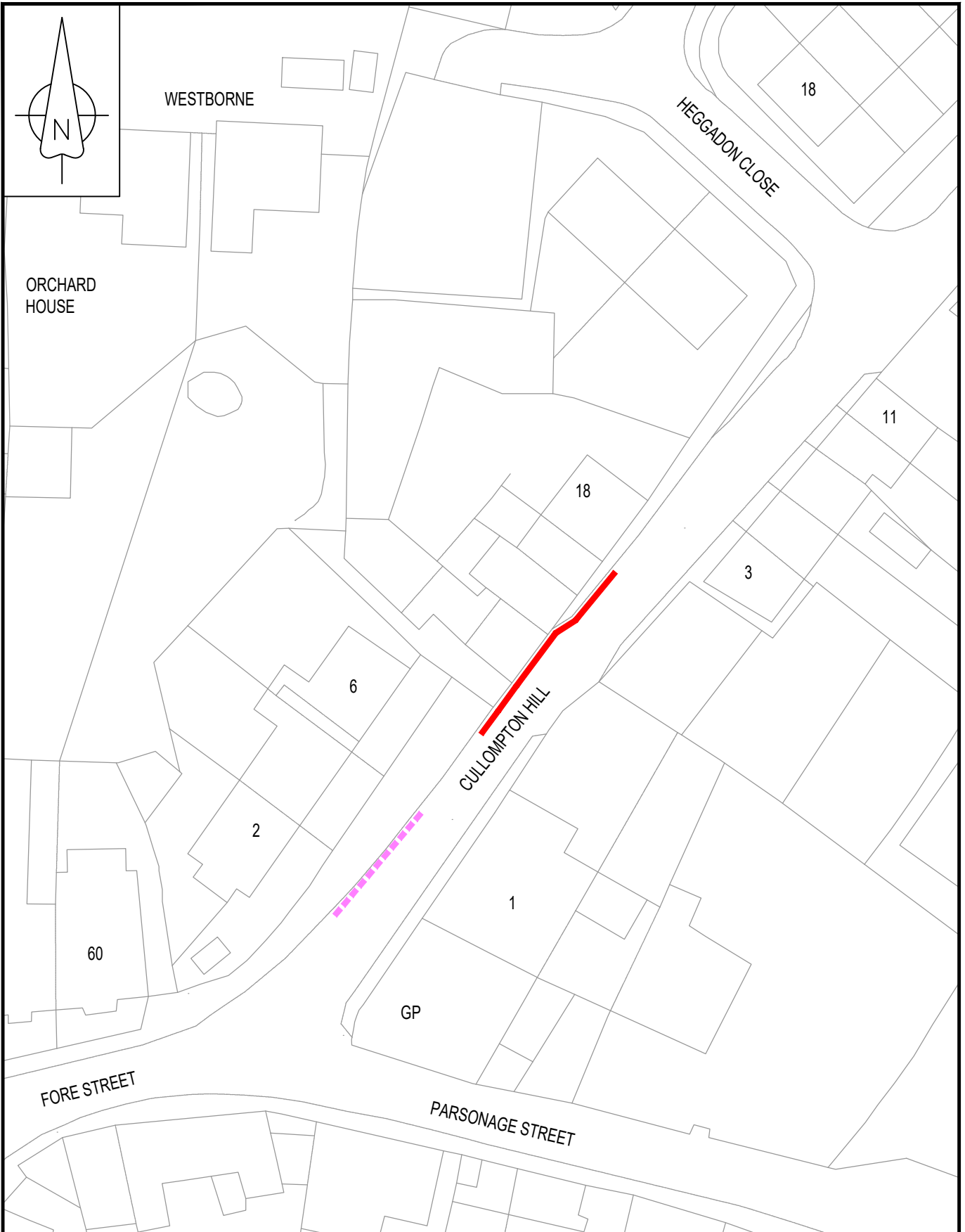


TITLE:

MID DEVON HATOC  
KENSHAM AVENUE, BRADNINCH  
300071,103726

FIGURE No:



ENV5935-03



SCALE:  
1:500

Contains Ordnance Survey data.  
© Crown copyright and database rights 2022. 100019783

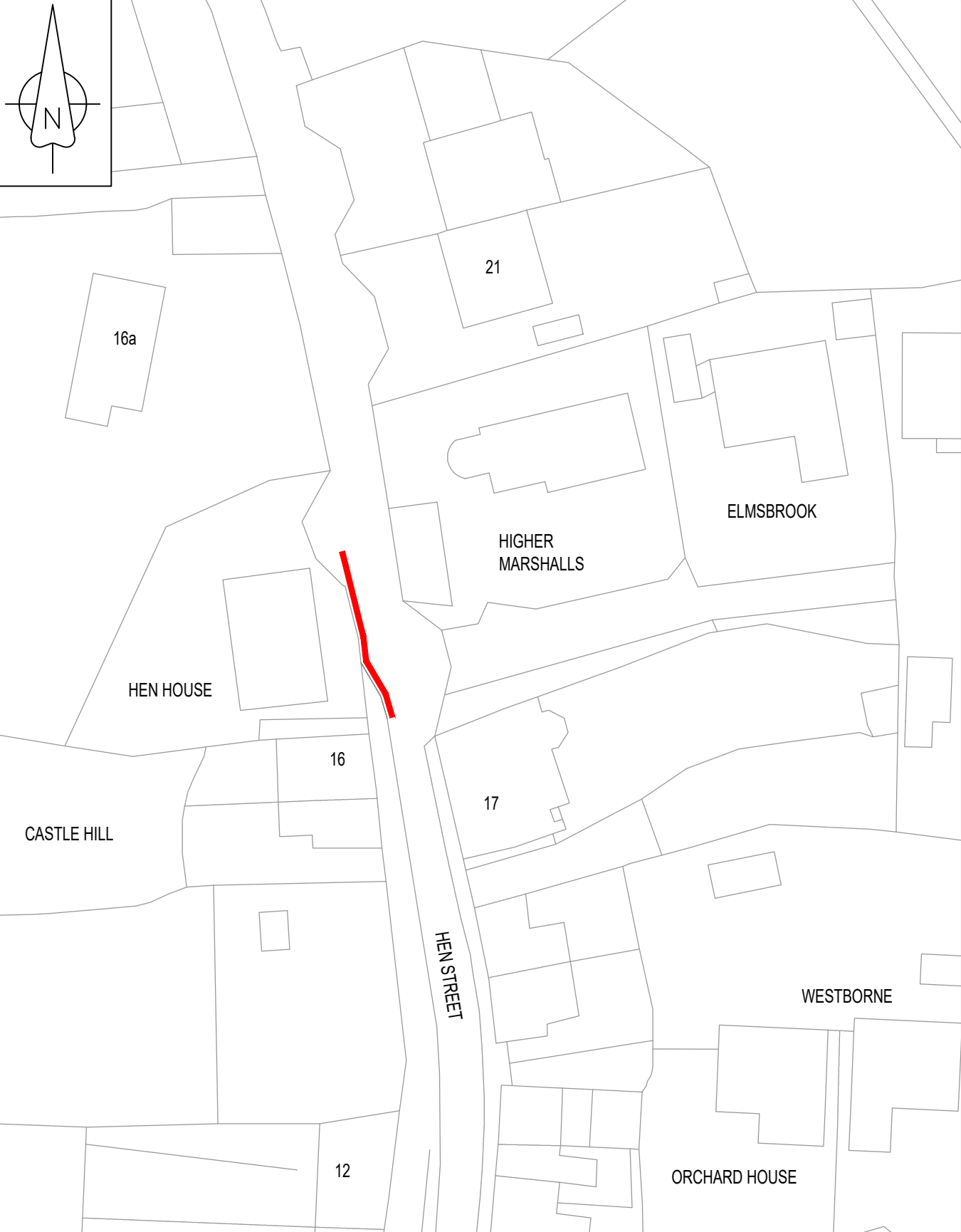
KEY:

-  NO WAITING AT ANY TIME - PROPOSED
-  ADVISORY DISABLED BAY - EXISTING



TITLE:  
MID DEVON HATOC  
CULLOMPTON HILL, BRADNINCH  
300122,104223

FIGURE No:  
ENV5935-04



SCALE:  
1:500

Contains Ordnance Survey data.  
© Crown copyright and database rights 2022. 100019783

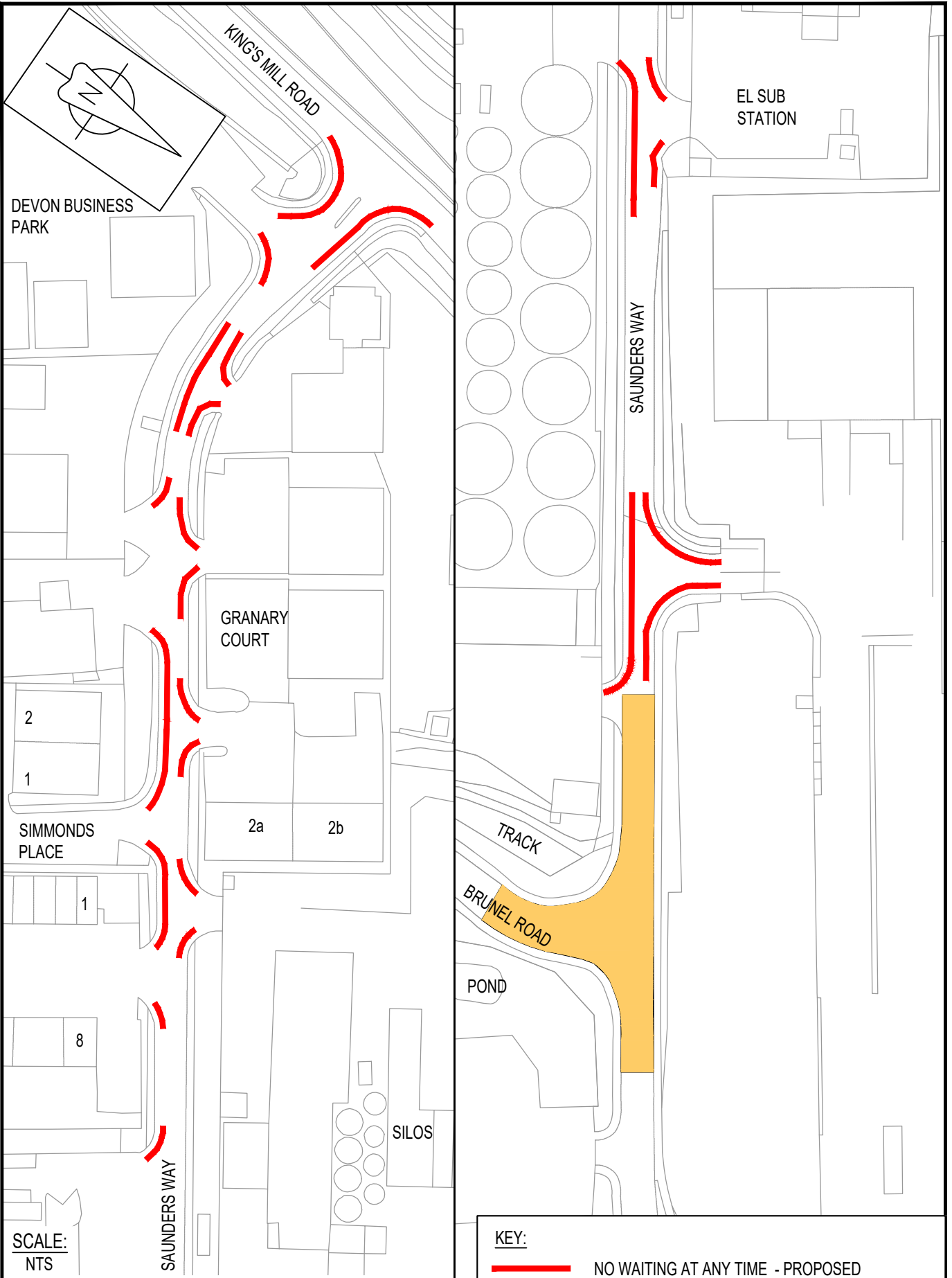
KEY:

 NO WAITING AT ANY TIME - PROPOSED



TITLE:  
MID DEVON HATOC  
HEN STREET, BRADNINCH  
300046,104310



FIGURE No:  
ENV5935-05



SCALE:  
NTS

Contains Ordnance Survey data.  
© Crown copyright and database rights 2022. 100019783

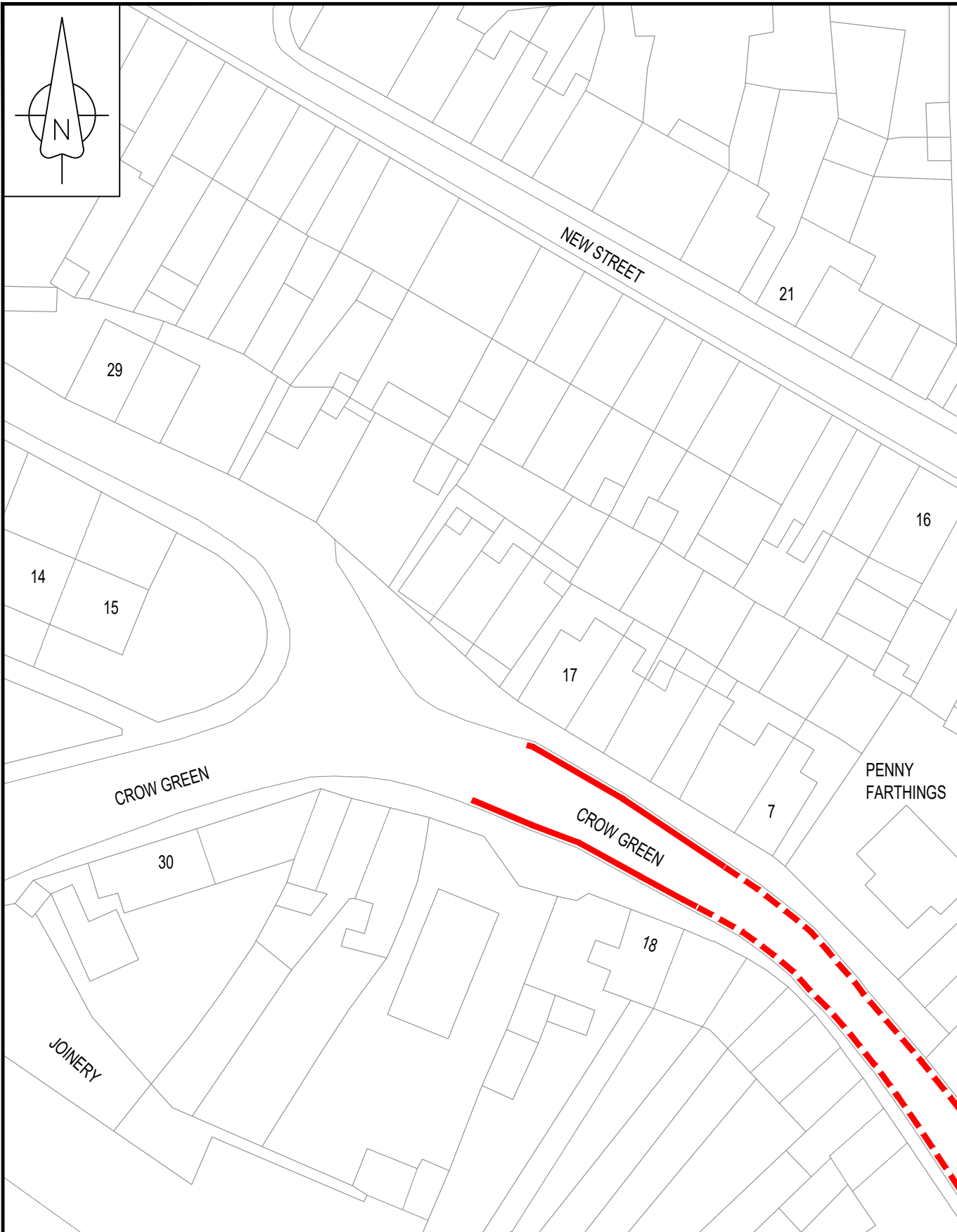
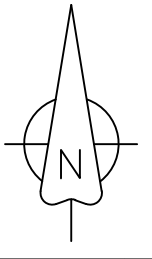
KEY:

-  NO WAITING AT ANY TIME - PROPOSED
-  PRIVATE LAND UNDER S.38 AGREEMENT



TITLE:  
MID DEVON HATOC  
SAUNDERS WAY, CULLOMPTON  
303037, 107886



FIGURE No:  
ENV5935-06



SCALE:  
1:500

Contains Ordnance Survey data.  
© Crown copyright and database rights 2022. 100019783

KEY:

-  NO WAITING AT ANY TIME - PROPOSED
-  NO WAITING AT ANY TIME - EXISTING

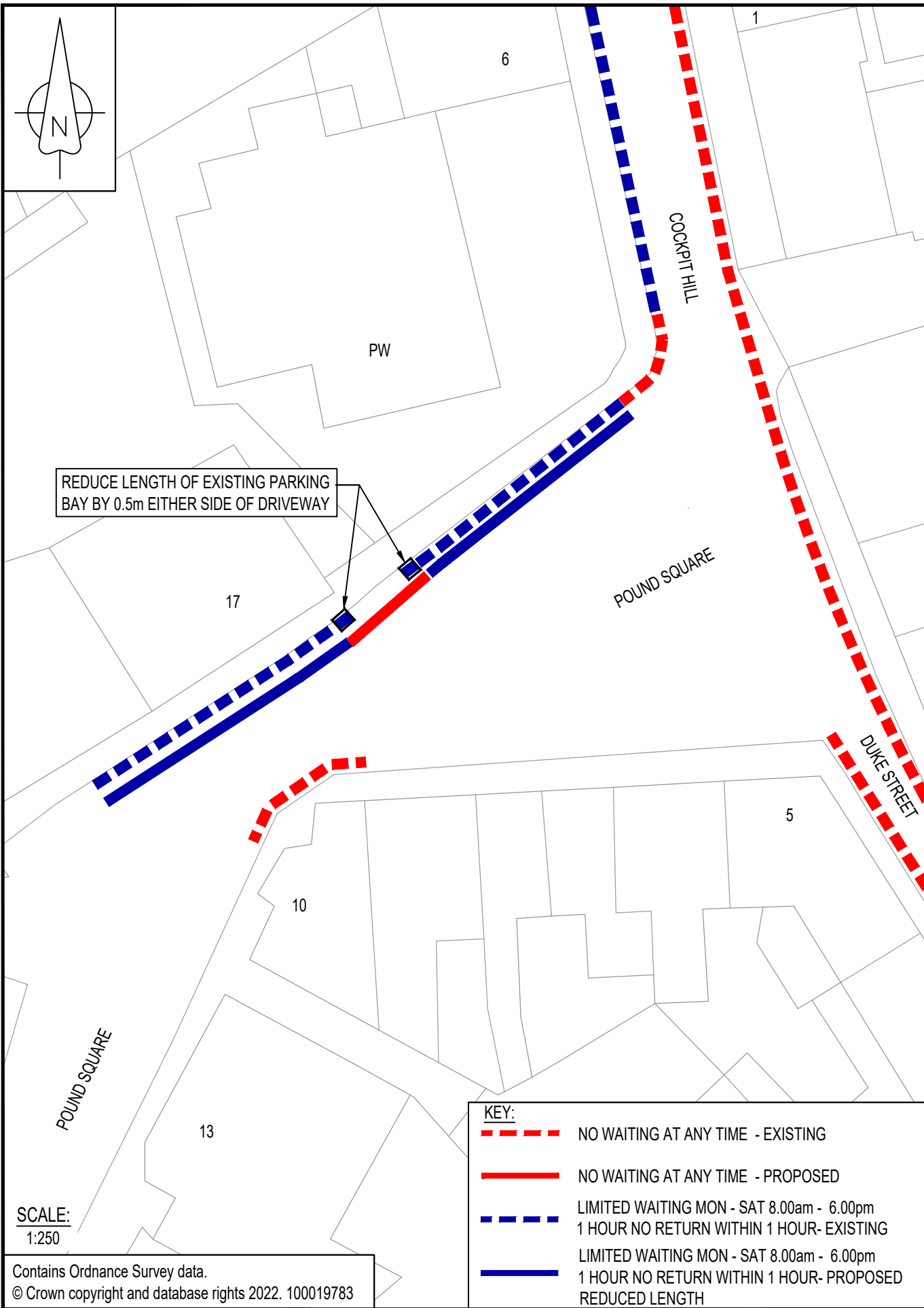


TITLE:

MID DEVON HATOC  
CROW GREEN, CULLOMPTON  
301934,107051

FIGURE No:

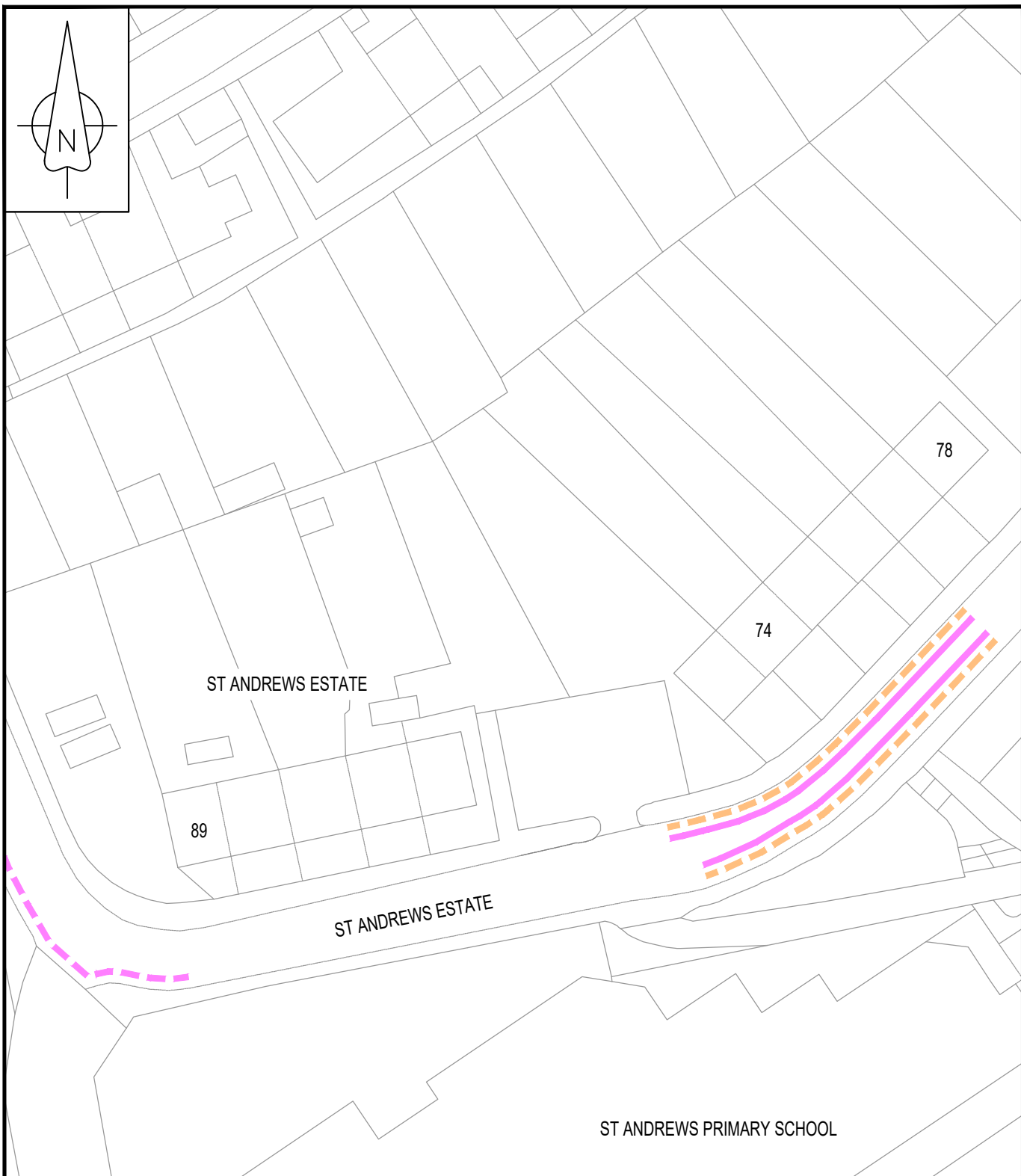
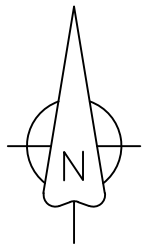
ENV5935-07



TITLE:  
MID DEVON  
POUND SQUARE, CULLOMPTON  
302097 , 107010

FIGURE No:  
ENV5935-08





SCALE:  
1:500

Contains Ordnance Survey data.  
© Crown copyright and database rights 2022. 100019783

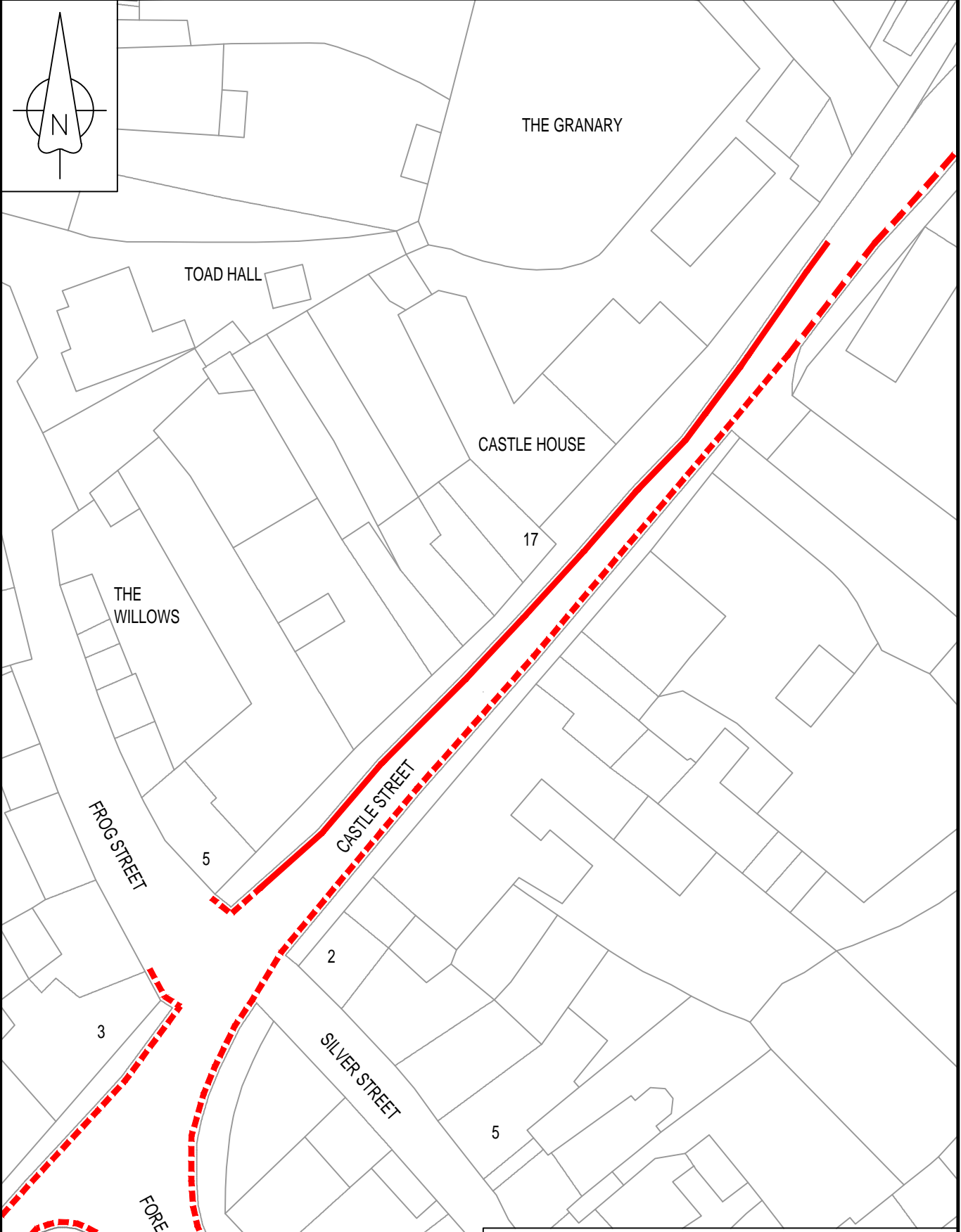
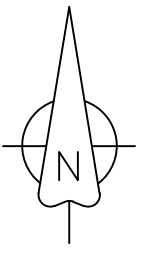
KEY:	
	SCHOOL KEEP CLEAR - NO WAITING AT ANY TIME (MANDATORY) - PROPOSED
	SCHOOL KEEP CLEAR (ADVISORY) - EXISTING
	SCHOOL KEEP CLEAR - NO WAITING AT ANY TIME (MANDATORY) - EXISTING



TITLE:  
MID DEVON HATOC  
ST ANDREWS ESTATE, CULLOMPTON  
301914,107473

FIGURE No:  
ENV5935-09



File name C:\USERS\NIRK02997\DESKTOP\RAHUL\UK\HATOC\WORKING DRAWINGS\ADVERTISING PLANS\MID DEVON\ENV5935-10-CASTLE STREET\_BAMPTON.DWG, printed on Thursday, March 17, 2022 3:20:25 PM, by Kanjely, Rahul



SCALE:  
1:500

Contains Ordnance Survey data.  
© Crown copyright and database rights 2022. 100019783

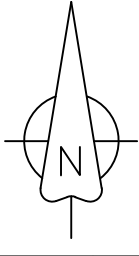
KEY:

-  NO WAITING AT ANY TIME - EXISTING
-  NO WAITING AT ANY TIME - PROPOSED



TITLE:  
MID DEVON HATOC  
CASTLE STREET, BAMPTON  
295791,122384

FIGURE No:  
ENV5935-10



MOTTE AND BAILEY

B3190

B3227

20

THE GRANARY

CASTLE STREET



12

CASTLE GROVE

SCALE:  
1:500

Contains Ordnance Survey data.  
© Crown copyright and database rights 2022. 100019783

KEY:

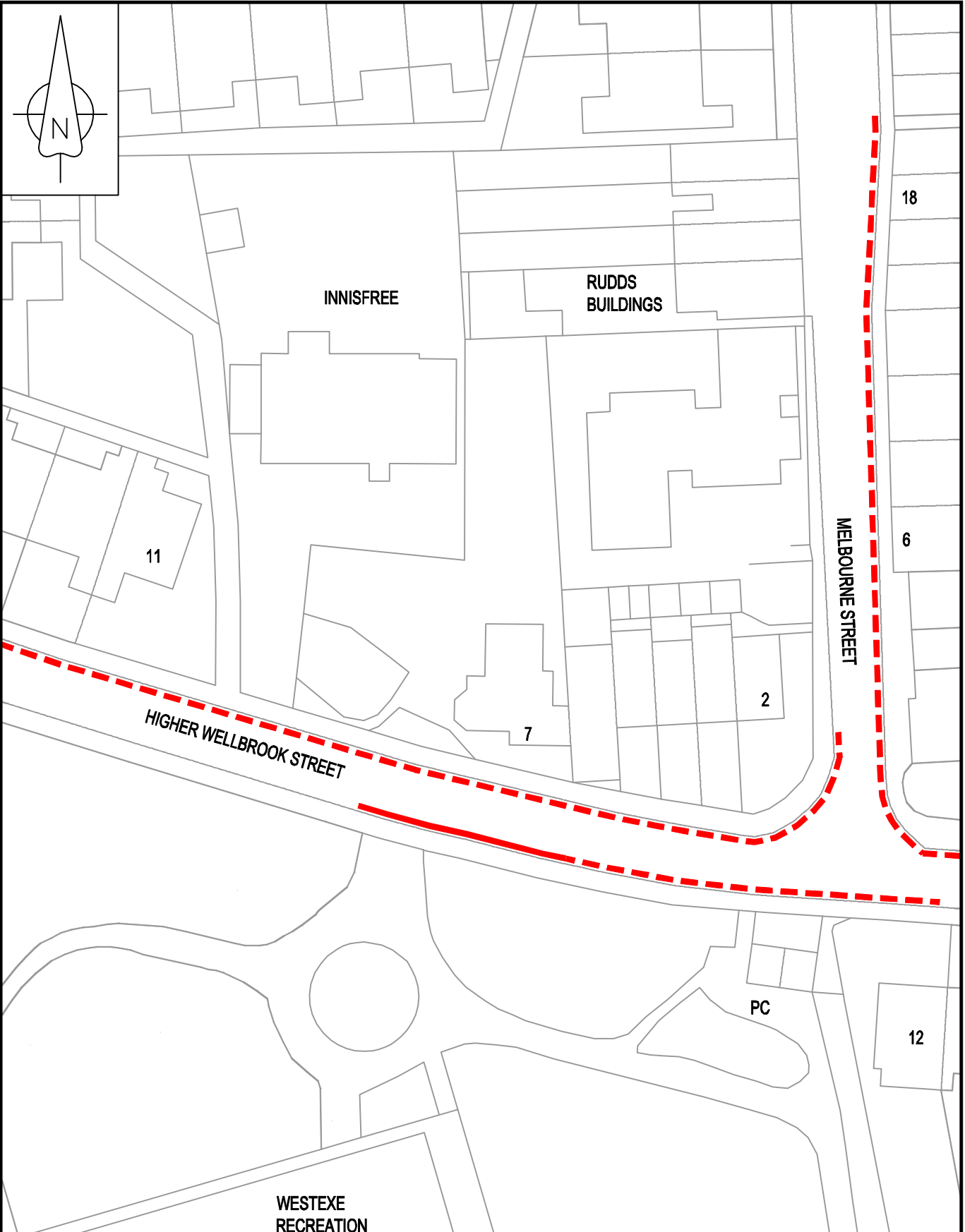
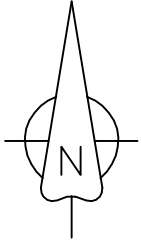
-  NO WAITING AT ANY TIME - EXISTING
-  NO WAITING AT ANY TIME - PROPOSED



TITLE: MID DEVON HATOC  
ROAD FROM LOWER LODFIN CROSS TO  
CASTLE STREET, BAMPTON  
295839,122464

FIGURE No:  
ENV5935-11



File name C:\USERS\NIRK02997\DESKTOP\PIRAHUL\UKHATOC\WORKING DRAWINGS\ADVERTISING PLANS\MID DEVON\ENV5935-12-HIGHER WELLBROOK STREET, TIVERTON.DWG, printed on Thursday, March 17, 2022 3:51:53 PM, by Karjely, Rahul



SCALE:  
1:500

Contains Ordnance Survey data.  
© Crown copyright and database rights 2022. 100019783

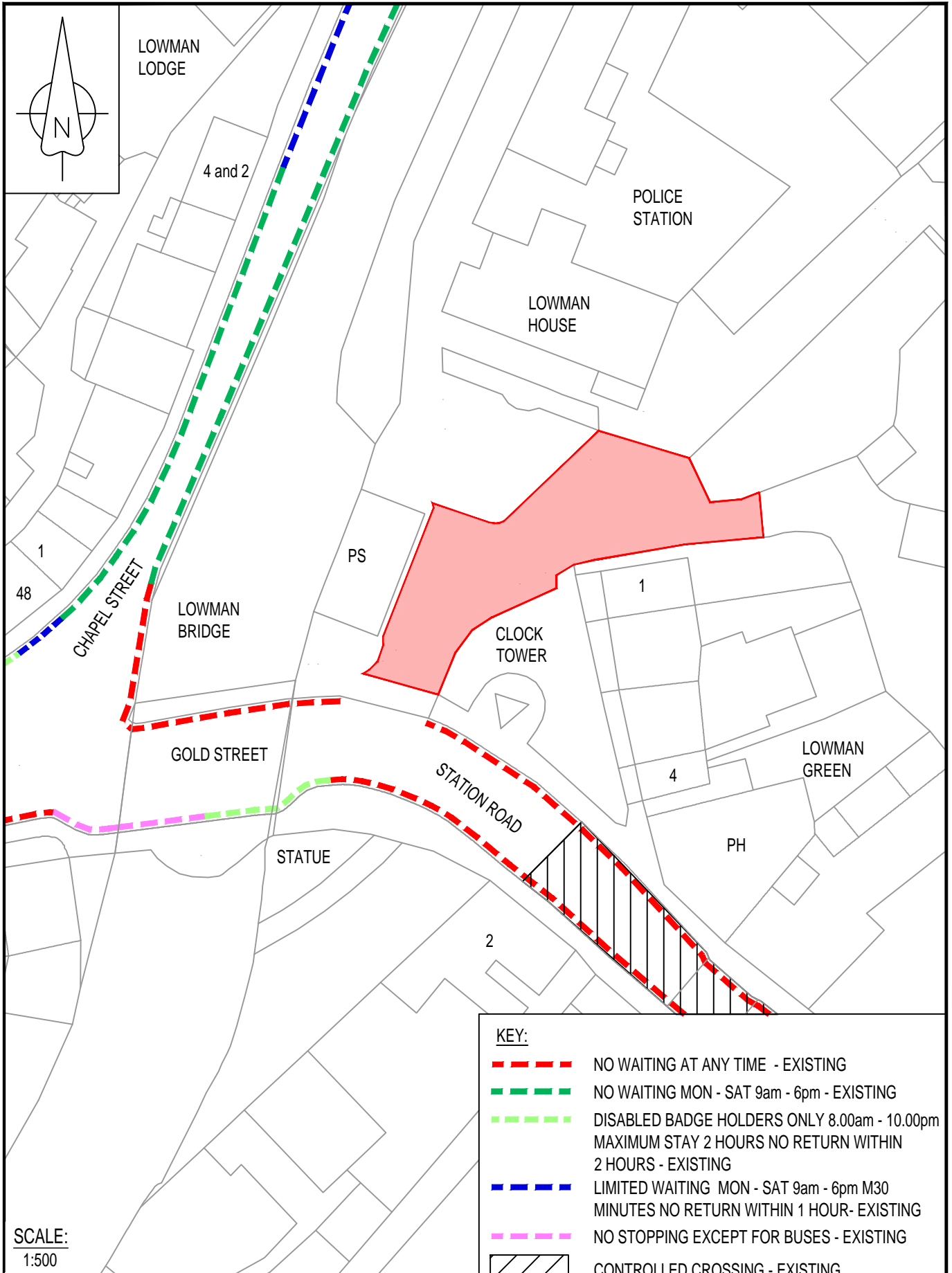
**KEY:**

-  NO WAITING AT ANY TIME - EXISTING
-  NO WAITING AT ANY TIME - PROPOSED



TITLE:  
**MID DEVON HATOC  
HIGHER WELLBROOK STREET,  
TIVERTON  
294905,112628**


FIGURE No:  
**ENV5935-12**



SCALE:  
1:500

Contains Ordnance Survey data.  
© Crown copyright and database rights 2022. 100019783

**KEY:**

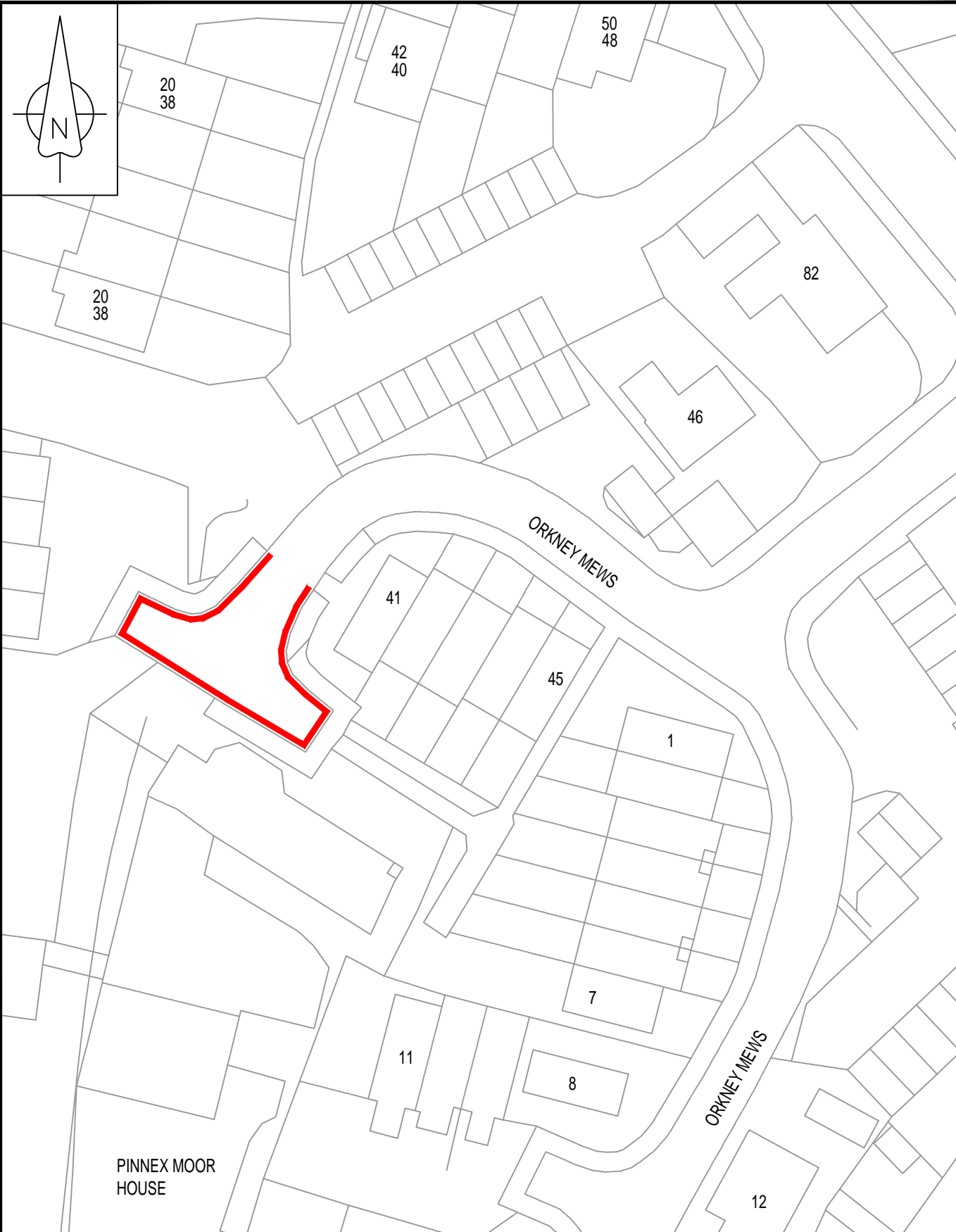
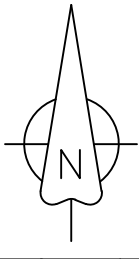
	NO WAITING AT ANY TIME - EXISTING
	NO WAITING MON - SAT 9am - 6pm - EXISTING
	DISABLED BADGE HOLDERS ONLY 8.00am - 10.00pm MAXIMUM STAY 2 HOURS NO RETURN WITHIN 2 HOURS - EXISTING
	LIMITED WAITING MON - SAT 9am - 6pm M30 MINUTES NO RETURN WITHIN 1 HOUR- EXISTING
	NO STOPPING EXCEPT FOR BUSES - EXISTING
	CONTROLLED CROSSING - EXISTING
	RESTRICTED PARKING ZONE (NO WAITING AT ANY TIME) - PROPOSED



TITLE:  
MID DEVON HATOC  
LOWMAN GREEN, TIVERTON  
295810,112621

FIGURE No:  
ENV5935-13

File name C:\USERS\NRK02997\DESKTOP\FAHUL\UK\HATOC\WORKING DRAWINGS\ADVERTISING PLANS\MID DEVON\ENV5935-14-ORKNEY MEWS, TIVERTON.DWG, printed on Friday, March 18, 2022 5:23:33 PM, by Kanjety, Rahul



SCALE:  
1:500

KEY:

 NO WAITING AT ANY TIME - PROPOSED

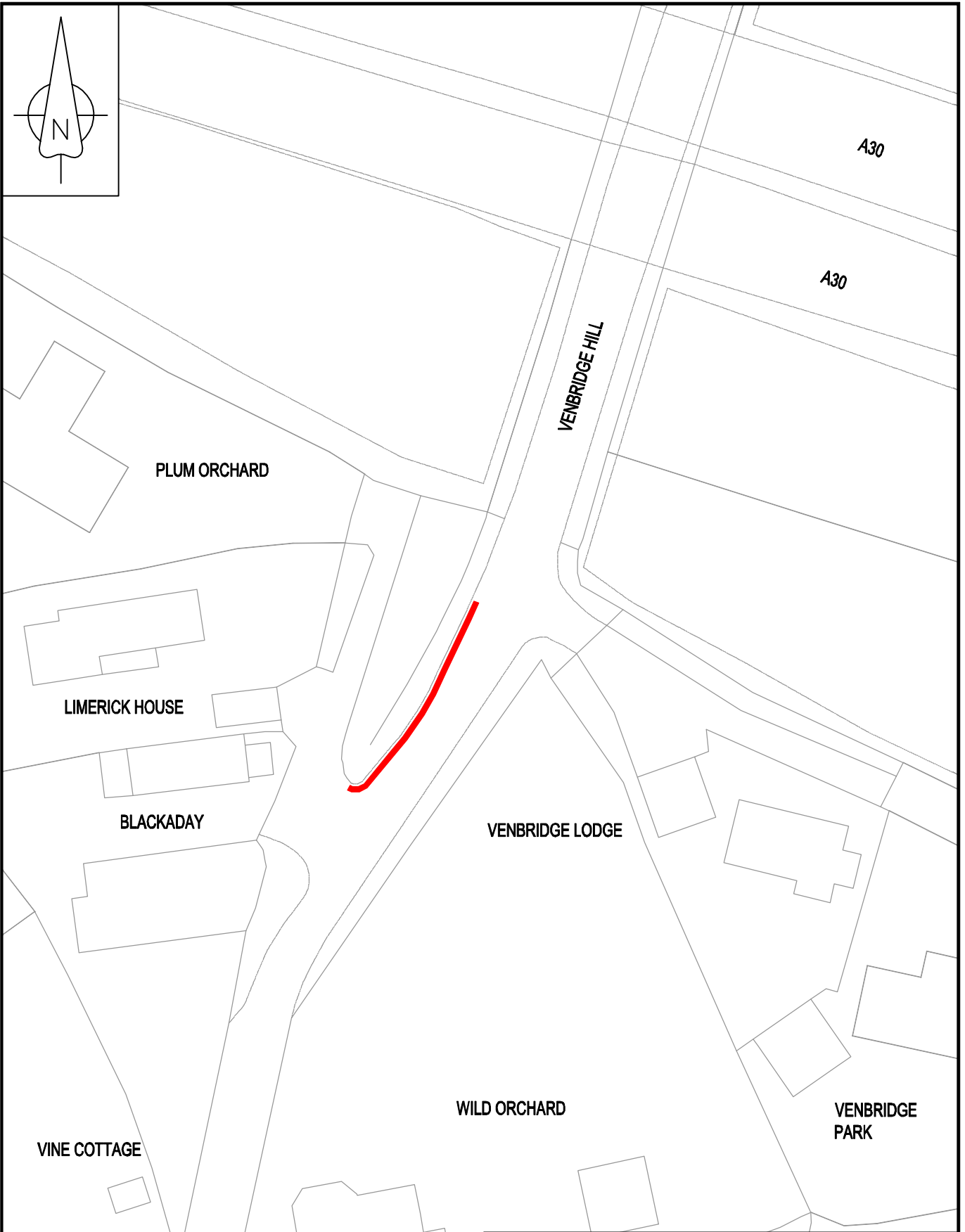
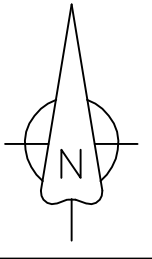
Contains Ordnance Survey data.  
© Crown copyright and database rights 2022. 100019783



TITLE:  
MID DEVON HATOC  
ORKNEY MEWS, TIVERTON  
295882,113760

FIGURE No:  
ENV5935-14

File name \\CORP-PRWAN-NET\WIN\_BLA\_PROJECTS\70126107-70090765-DEVON - 21226 - HATOC WAITING RESTRICTION REVIEW 21 2203 WIP#X03 DRAWINGS\WORKING DRAWINGS\ADVERTISING PLANS\MID DEVON\ENV5935-15\VENBRIDGE HILL - CHERITON BISHOP.DWG, printed on Monday, April 11, 2022 10:34:31 AM, by Sarevanan, Govindhasamy



SCALE:  
1:500

Contains Ordnance Survey data.  
© Crown copyright and database rights 2022. 100019783

KEY:

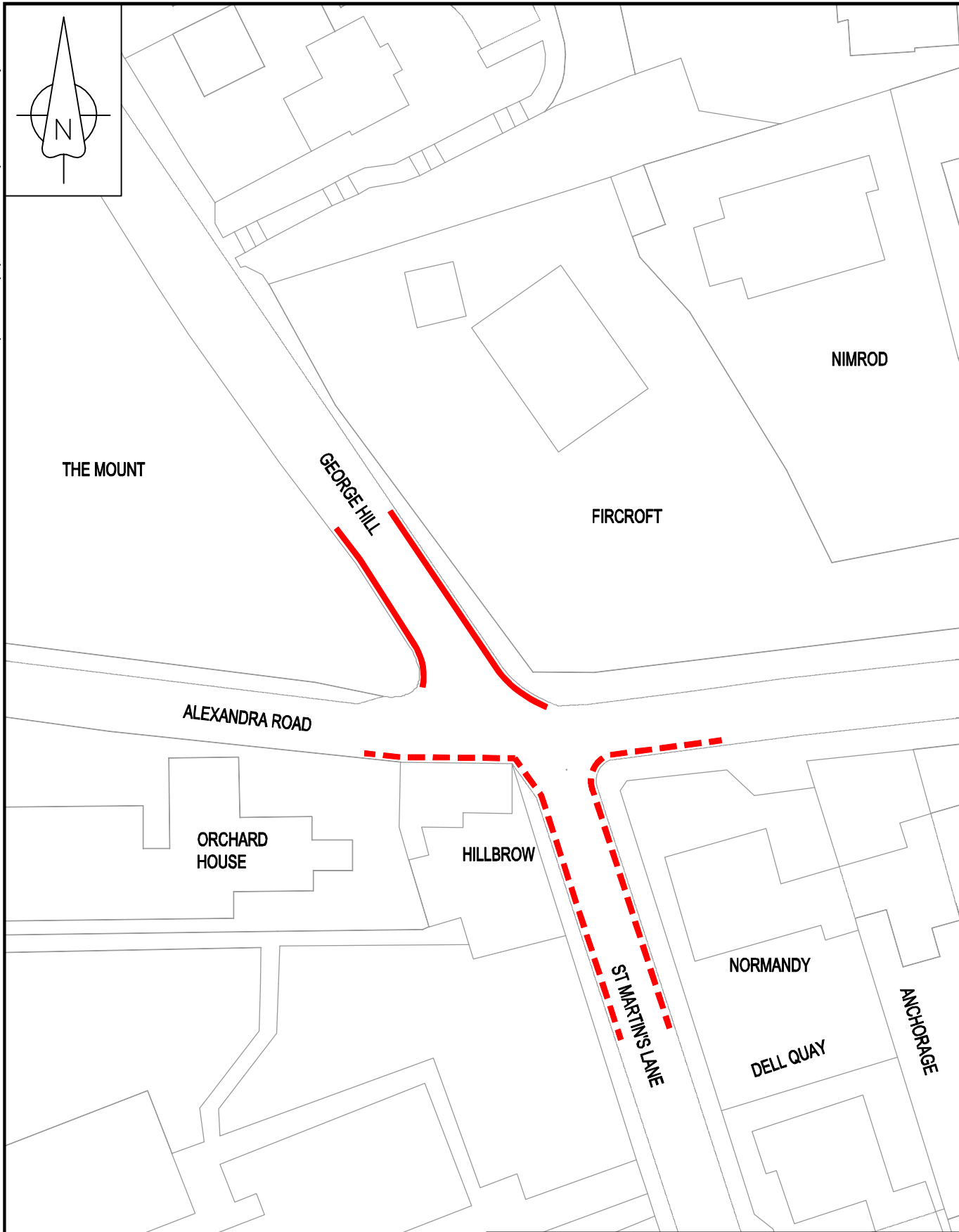
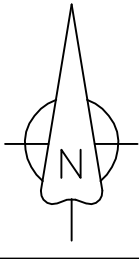
 NO WAITING AT ANY TIME - PROPOSED



TITLE:  
MID DEVON HATOC  
ROAD FROM COTTAGE CROSS TO  
FROGGY MILL CROSS, CHERITON BISHOP  
277354, 93738

FIGURE No:  
ENV5935-15

File name \CORP\FB\WAL\NET\WIN\_BLR\_PROJECT\810126107-7080765-DEVON - 21226 - HATOC WAITING RESTRICTION REVIEW 21 2203 WIP\X03 DRAWINGS\WORKING DRAWINGS\ADVERTISING PLANS\MID DEVON\ENV5935-16-GEORGE HILL JUNCTION WITH ALEXANDRA ROAD, CREDITON.DWG, printed on Monday, April 11, 2022 10:55:29 AM, by Saravanan, Govindhasamy



SCALE:  
1:500

Contains Ordnance Survey data.  
© Crown copyright and database rights 2022. 100019783

**KEY:**

- NO WAITING AT ANY TIME - PROPOSED
- NO WAITING AT ANY TIME - EXISTING

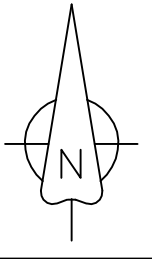


TITLE:  
**MID DEVON HATOC  
 GEORGE HILL JUNCTION WITH  
 ALEXANDRA ROAD, CREDITON  
 282643, 100635**

FIGURE No:  
**ENV5935-16**



File name \\CORP-PRWAN-NET\MINI\_BLA\_PROJECTS\10126107-70690765-DEVON - 21226 - HATOC WAITING RESTRICTION REVIEW 21 2203 WIP#X03 DRAWINGS\WORKING DRAWINGS\ADVERTISING PLANS\MID DEVON\ENV5935-17-GEORGE HILL\_CREDITON.DWG, printed on Monday, April 11, 2022 11:21:42 AM, by Saravanan, Govindhasamy



RECREATION  
GROUND

HIGHER ROAD

RESR (COV)

GEORGE HILL

11

AVRANCHES AVENUE

GEORGE HILL

2

1

9

3

13

SCALE:  
1:500

Contains Ordnance Survey data.  
© Crown copyright and database rights 2022. 100019783

KEY:

 NO WAITING AT ANY TIME - PROPOSED

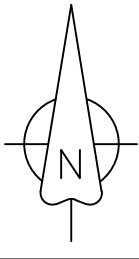


TITLE:

MID DEVON HATOC  
GEORGE HILL, CREDITON  
282489, 100877

FIGURE No:

ENV5935-17



CHURCH OF ST BONIFACE

9  
10

MALVERAN

WHITE HOUSE

2

PARK ROAD

DOKKUM ROAD

WINSWOOD HOUSE

15

2





2

FULDA CRESCENT

SCALE:  
1:500

Contains Ordnance Survey data.  
© Crown copyright and database rights 2022. 100019783

KEY:

-  NO WAITING AT ANY TIME - PROPOSED
-  NO WAITING AT ANY TIME - EXISTING
-  NO WAITING MON - SAT 8.00am - 6.00pm - EXISTING
-  NO WAITING MON - SAT 8.00am - 6.00pm - PROPOSED

File name C:\USERS\NRK02997\DESKTOP\RAHUL\UK\HATOC\WORKING DRAWINGS\ADVERTISING PLANS\MID DEVON HATOC DEVONIEN\5935-18-DOKKUM ROAD, CREDITON.DWG, printed on Friday, March 18, 2022 10:00:03 AM, by Kanjely, Rahul

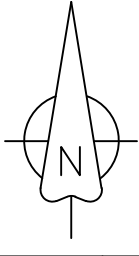


TITLE:

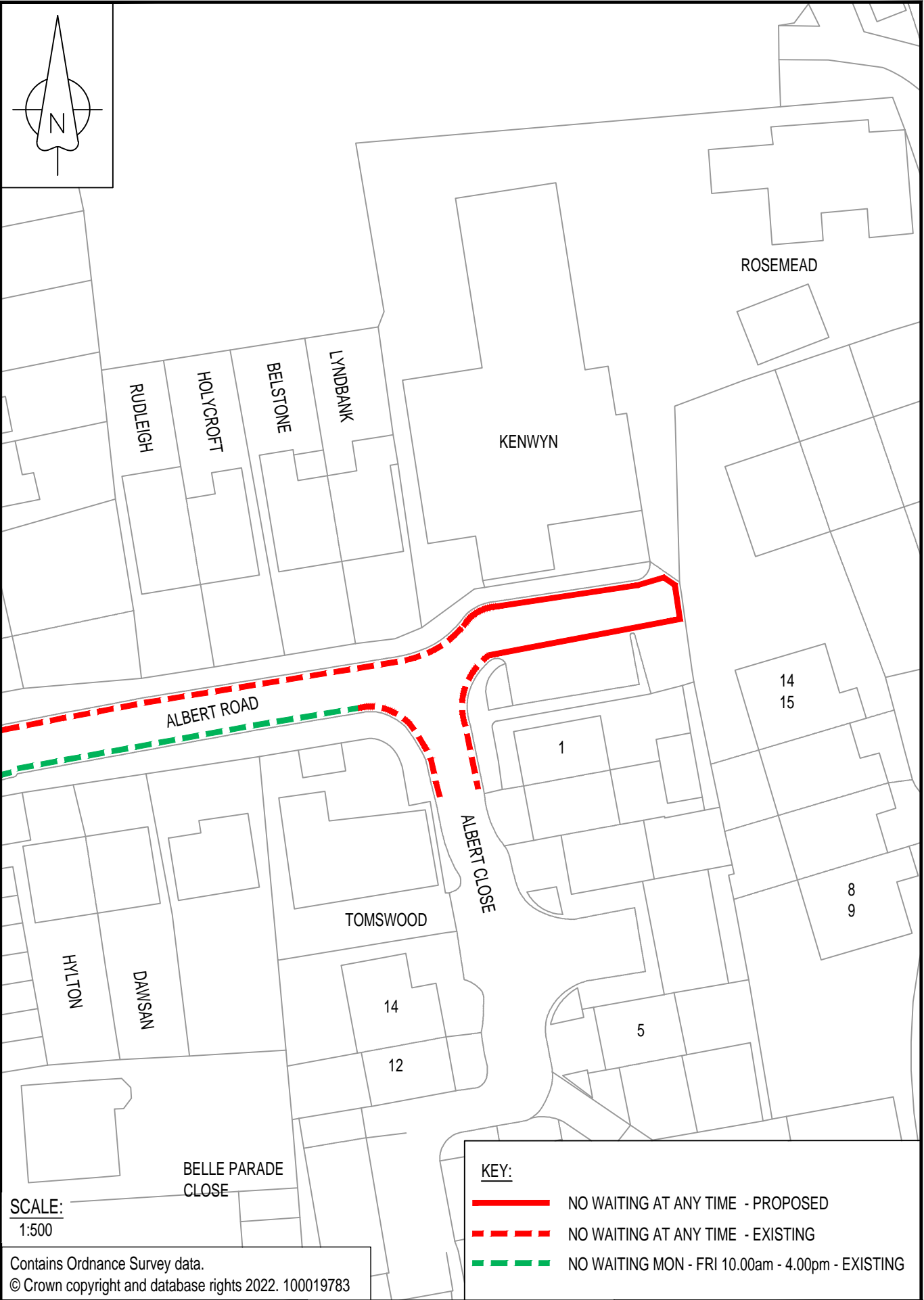
MID DEVON HATOC  
DOKKUM ROAD, CREDITON  
283787, 99936

FIGURE No:

ENV5935-18






File name C:\USERS\NIRK02997\DESKTOP\FAHLULUK\HATOC\WORKING DRAWINGS\ADVERTISING PLANS\MID DEVON\ENV5935-19-ALBERT ROAD\_CREDITON.DWG, printed on Friday, March 18, 2022 10:03:41 AM, by Karjely, Rahul



SCALE:  
1:500

Contains Ordnance Survey data.  
© Crown copyright and database rights 2022. 100019783

**KEY:**

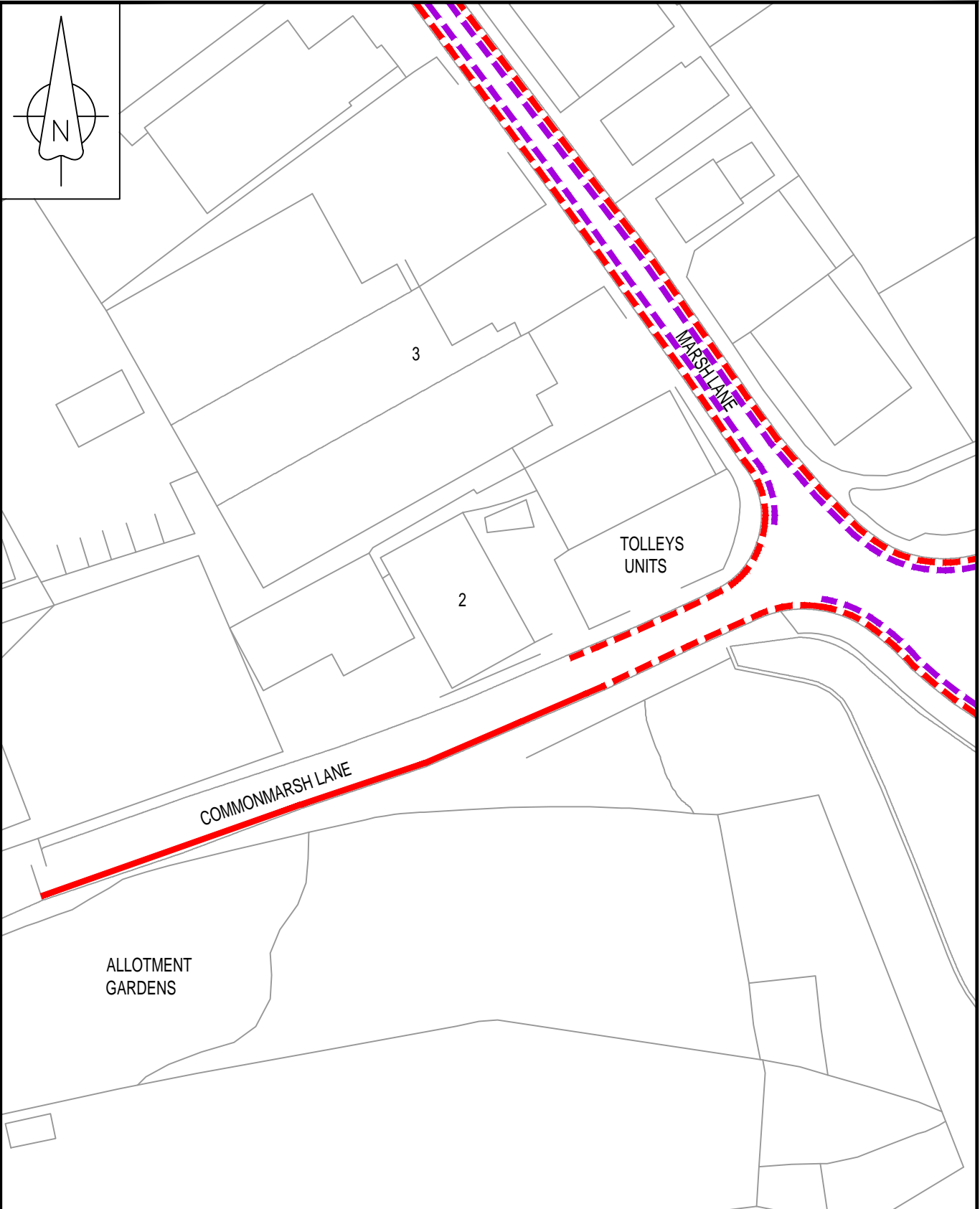
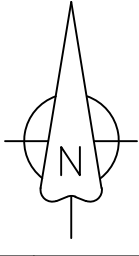
-  NO WAITING AT ANY TIME - PROPOSED
-  NO WAITING AT ANY TIME - EXISTING
-  NO WAITING MON - FRI 10.00am - 4.00pm - EXISTING



TITLE:  
MID DEVON HATOC  
ALBERT ROAD, CREDITON  
283452,100488

FIGURE No:  
ENV5935-19




File name C:\USERS\NRK02997\DESKTOP\FAHUL\UK\HATOC\WORKING DRAWINGS\ADVERTISING PLANS\MID DEVON\ENV5935-20-COMMONMARSH LANE - CREDITON.DWG, printed on Friday, March 18, 2022 10:09:51 AM, by Karjely, Rahul



SCALE:  
1:500

Contains Ordnance Survey data.  
© Crown copyright and database rights 2022. 100019783

KEY:

-  NO WAITING AT ANY TIME - PROPOSED
-  NO WAITING AT ANY TIME - EXISTING
-  NO LOADING MON - SAT 7.00am - 10.00am AND 4.00pm - 6.00pm - EXISTING



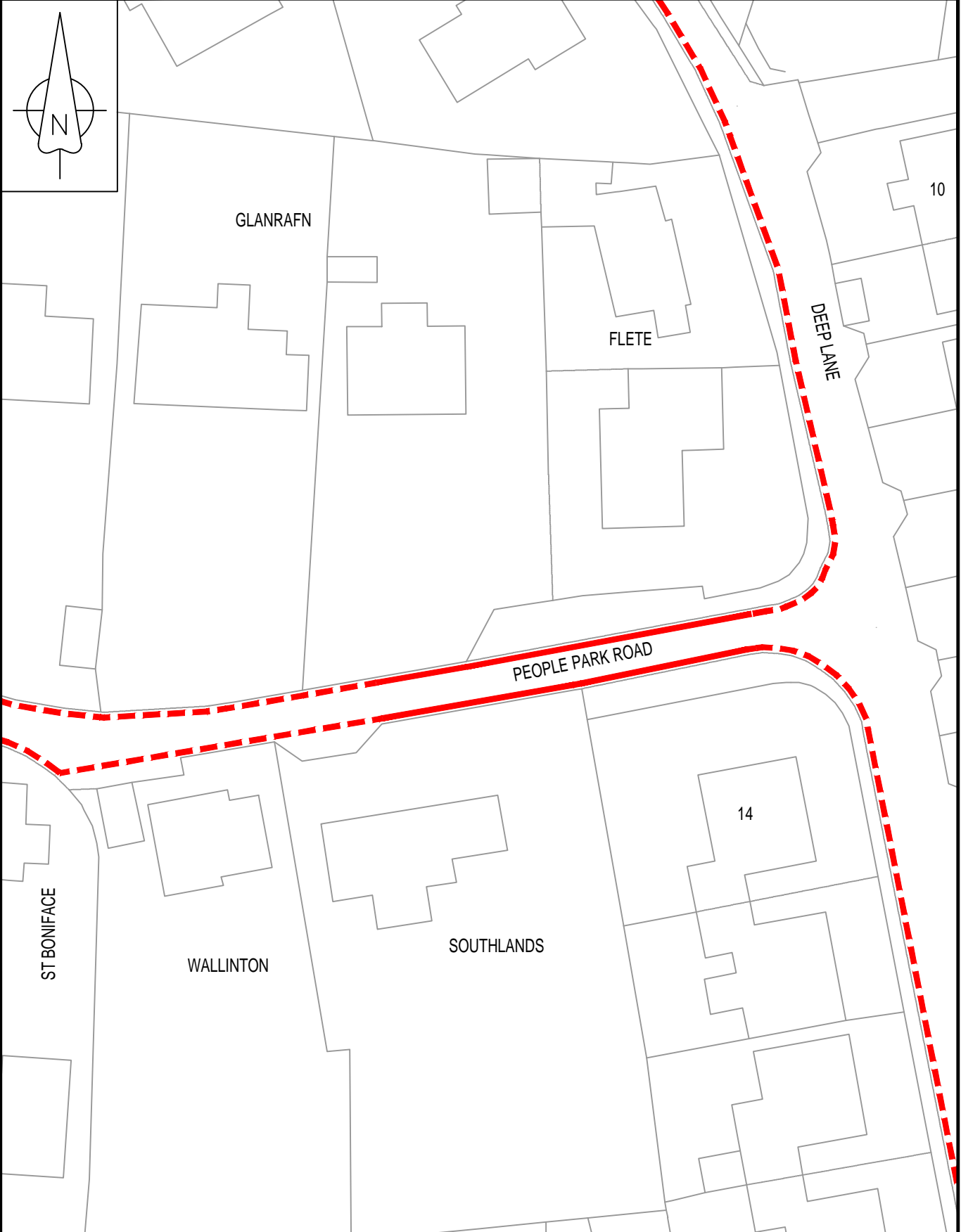
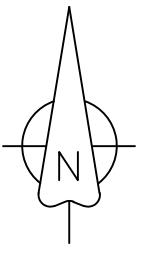
TITLE:

MID DEVON HATOC  
COMMONMARSH LANE, CREDITON  
284261,100096

FIGURE No:

ENV5935-20



File name C:\USERS\NRK02997\DESKTOP\FAHUL\UK\HATOC\WORKING DRAWINGS\ADVERTISING PLANS\MID DEVON\ENV5935-21-PEOPLES PARK ROAD\_CREDITON.DWG, printed on Friday, March 18, 2022 10:20:02 AM, by Kanjely, Rahul



SCALE:  
1:500

Contains Ordnance Survey data.  
© Crown copyright and database rights 2022. 100019783

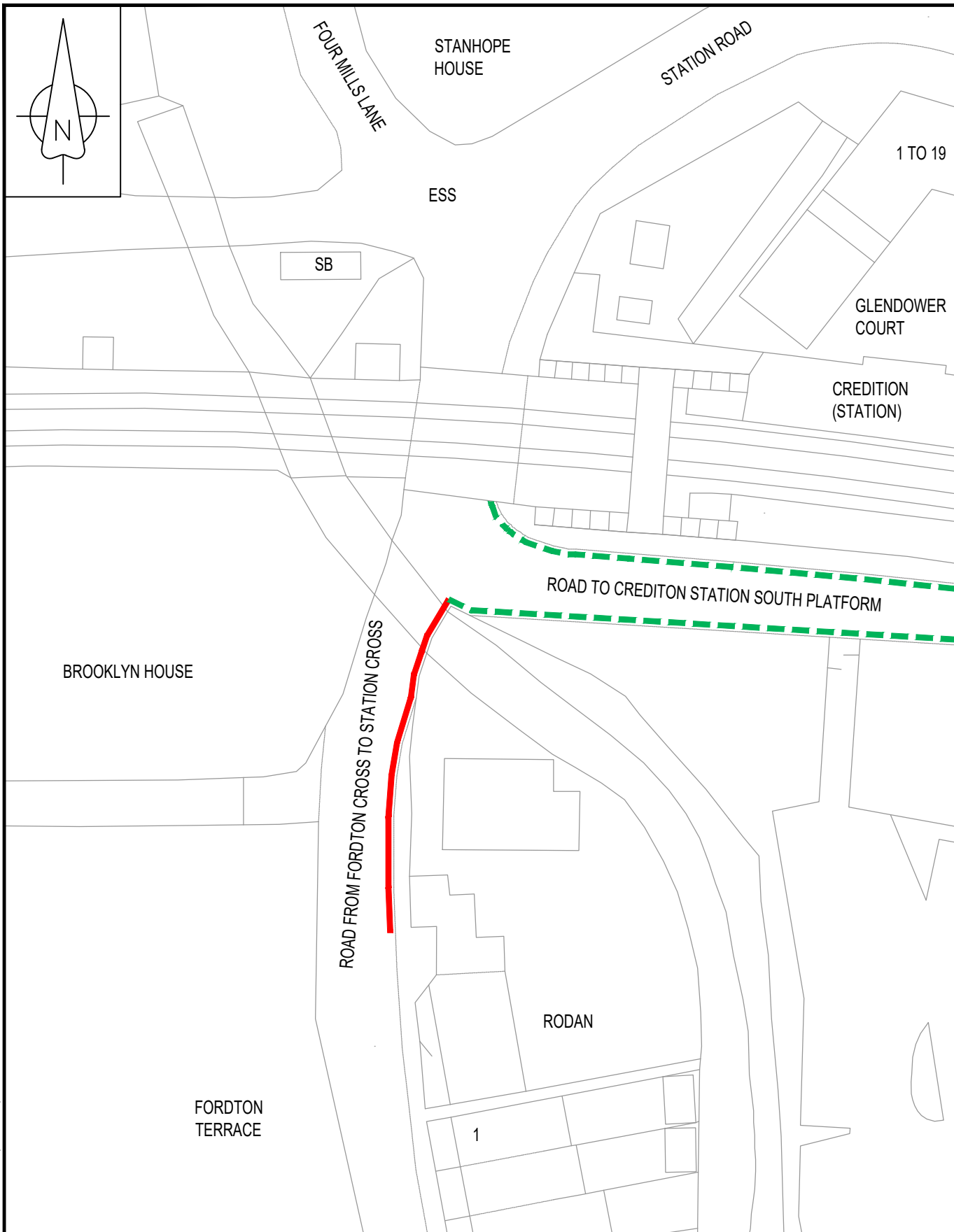
KEY:

-  NO WAITING AT ANY TIME - PROPOSED
-  NO WAITING AT ANY TIME - EXISTING



TITLE:  
MID DEVON HATOC  
PEOPLES PARK ROAD, CREDITON  
283335,100521

FIGURE No:  
ENV5935-21



SCALE:  
1:500

Contains Ordnance Survey data.  
© Crown copyright and database rights 2022. 100019783

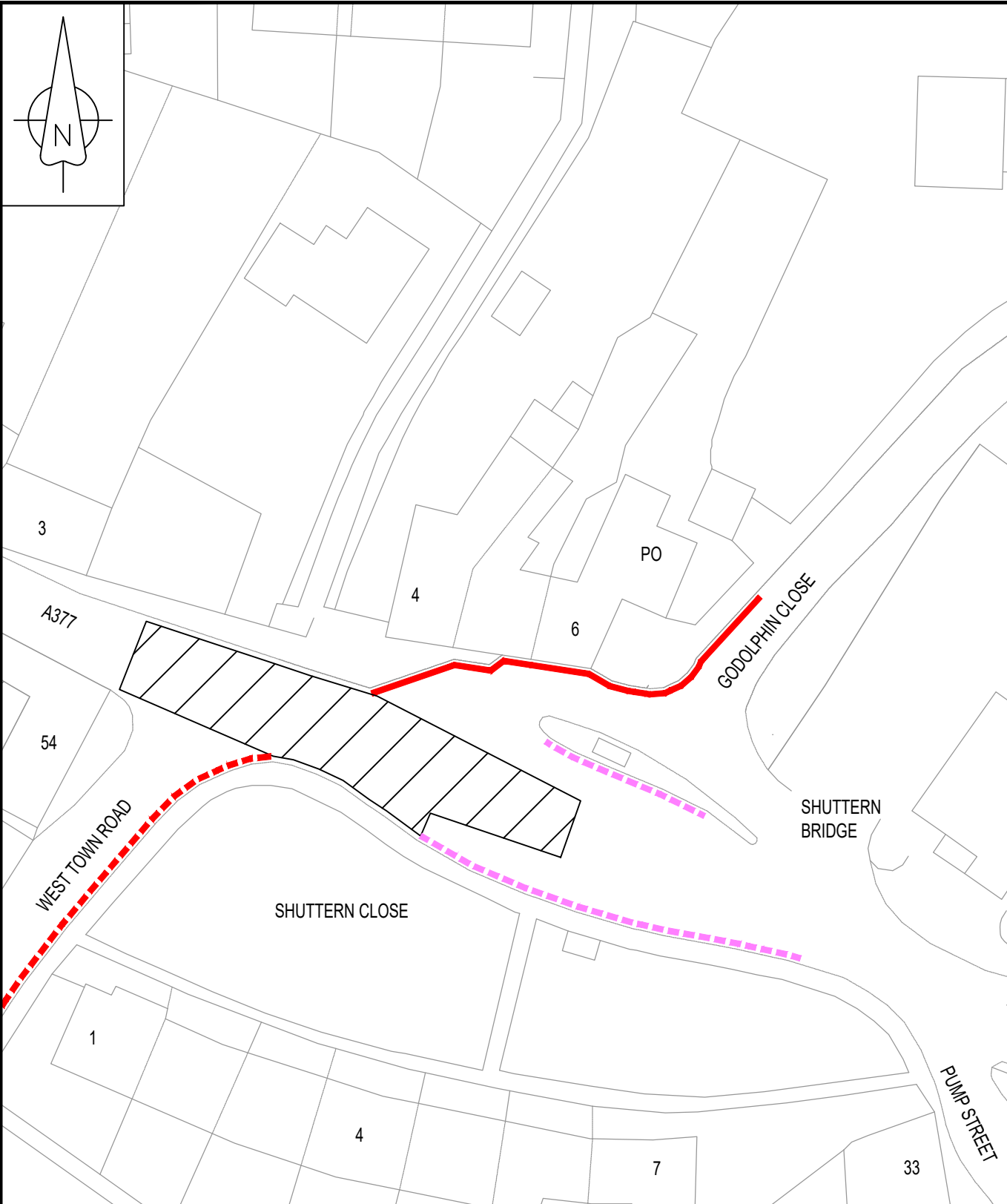
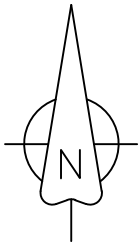
KEY:	
	NO WAITING AT ANY TIME - PROPOSED
	NO WAITING MON - SAT 8.00am - 5.00pm - EXISTING



TITLE: MID DEVON HATOC  
ROAD FROM FORDTON CROSS TO  
STATION CROSS, FORDTON CREDITON  
283896, 99458

FIGURE No: ENV5935-22

File name: \\UK\WSPGROUP\COM\CENTRAL DATA\PROJECTS\70090XXX\70090765 - HATOC WAITING RR. 2022\03 WIP\38 DRAWING\ACAD\WORKING DRAWINGS\ADVERTISING PLANS\MID DEVON\ENV5935-23-GODOLPHIN CLOSE, NEWTON ST CYRES.DWG, printed on Thursday, April 28, 2022 12:30:44 PM, by Marcestry, Gopinath



3

A377

54

WEST TOWN ROAD

1

SHUTTERN CLOSE

4

7

33

PUMP STREET

PO

4

6

GODOLPHIN CLOSE

SHUTTERN BRIDGE

KEY:	
	NO WAITING AT ANY TIME - PROPOSED
	NO STOPPING AT ANYTIME EXCEPT BUSES - EXISTING
	NO WAITING AT ANY TIME - EXISTING
	PEDESTRIAN CROSSING - EXISTING

SCALE:  
1:500

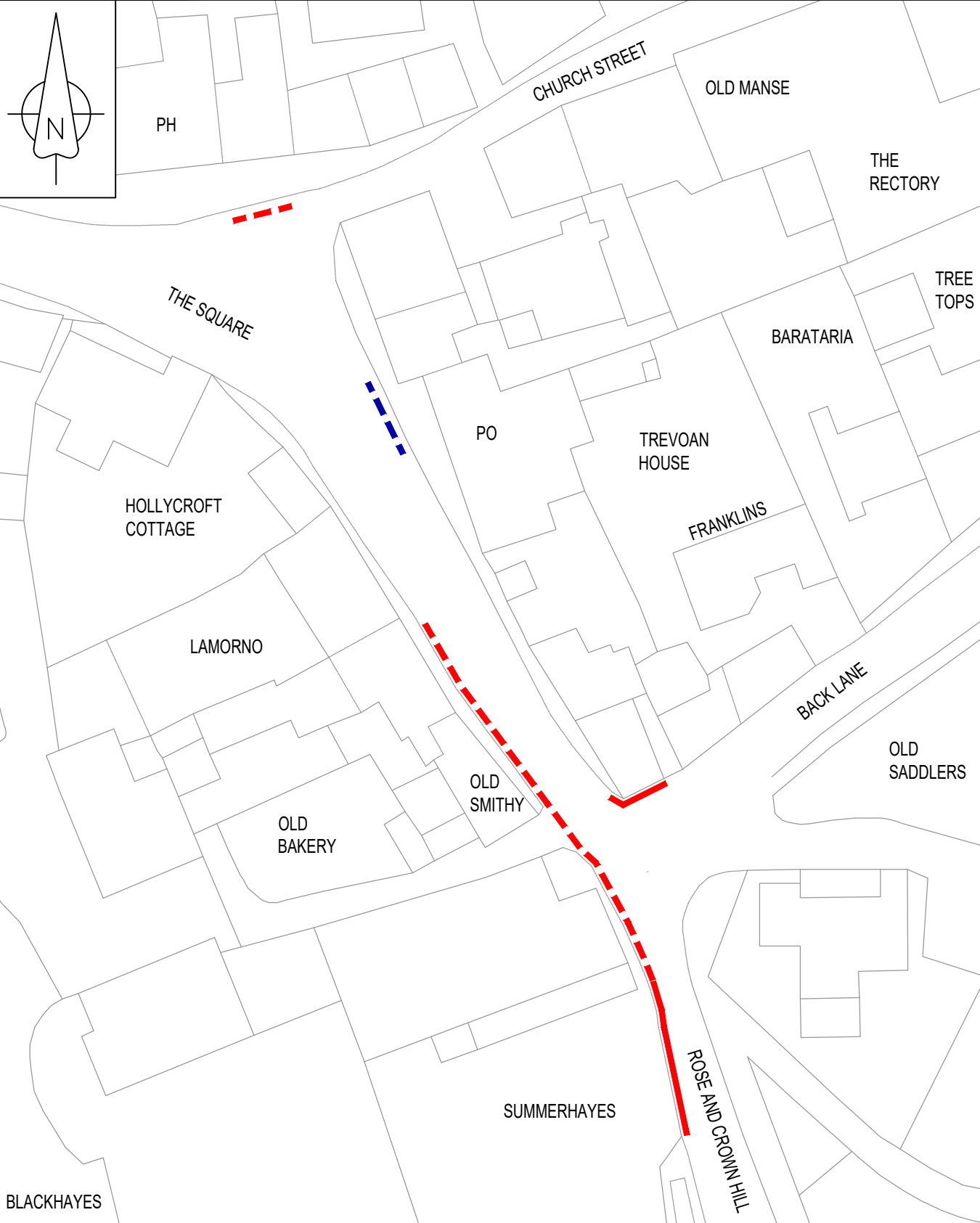
Contains Ordnance Survey data.  
© Crown copyright and database rights 2022. 100019783



TITLE:  
MID DEVON HATOC  
GODOLPHIN CLOSE, NEWTON ST CYRES  
288061, 97998

FIGURE No:  
ENV5935-23

File name \\UK.WSPGROUP.COM\CENTRAL\_DATA\PROJECTS\70090XXX\70090765 - HATOC WAITING RR 2022\03 WIP\3B DRAWING\ACAD\WORKING DRAWINGS\ADVERTISING PLANS\MID DEVON\ENV\5935-24\WEST LODGE CROSS TO ROSE AND CROWN HILL CROSS, SANDFORD.DWG, printed on Wednesday, April 13, 2022 11:13:39 AM, by Maiccetty, Gopinath



SCALE:  
1:500

Contains Ordnance Survey data.  
© Crown copyright and database rights 2022. 100019783

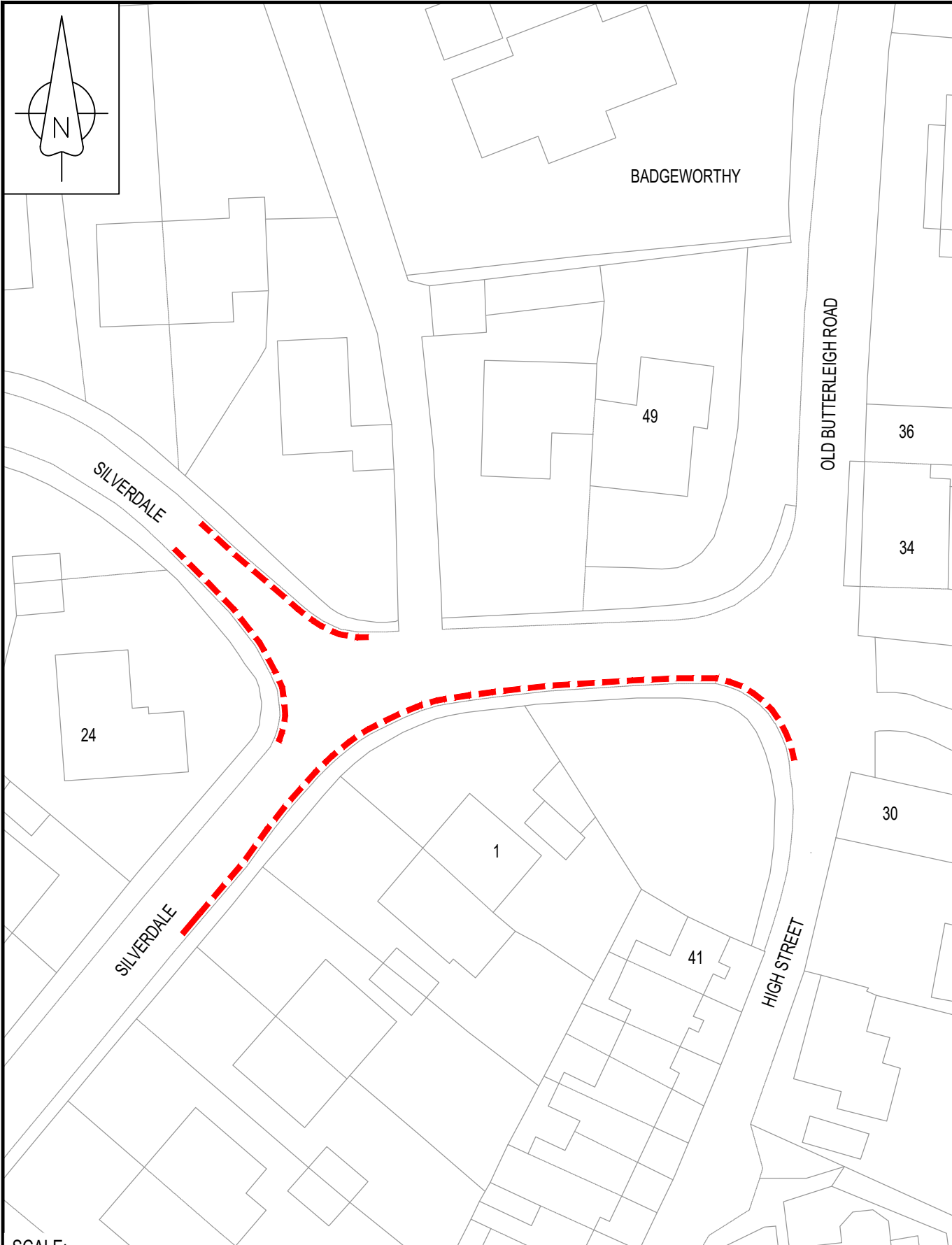
KEY:	
	NO WAITING AT ANY TIME - PROPOSED
	NO WAITING AT ANY TIME - EXISTING
	LIMITED WAITING MON - SAT 8.30am - 5.30pm 30 MINUTES NO RETURN WITHIN 1 HOUR - EXISTING



TITLE: MID DEVON HATOC  
ROAD FROM WEST LODGE CROSS TO  
ROSE AND CROWN HILL  
CROSS/BACK LANE, SANDFORD  
282848,102399



FIGURE No:  
ENV5935-24





SCALE:  
1:500

Contains Ordnance Survey data.  
© Crown copyright and database rights 2022. 100019783

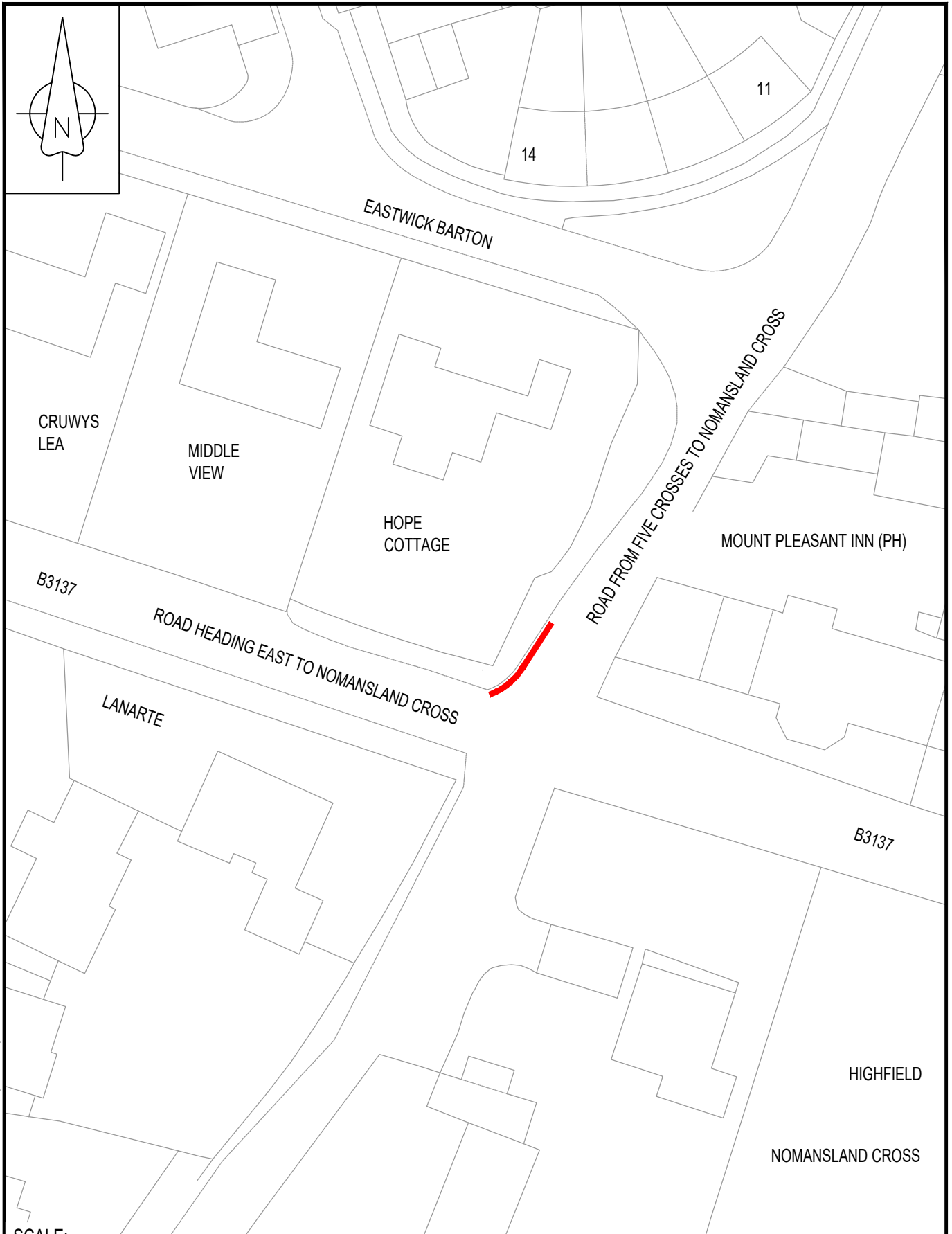
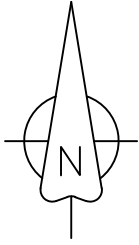
KEY:	
	NO WAITING AT ANY TIME - EXISTING
	NO WAITING AT ANY TIME - PROPOSED



TITLE:  
MID DEVON HATOC  
SILVERDALE, SILVERTON  
295646, 103261


FIGURE No:  
ENV5935-25

File name \\UK:WSPGROUP.COM\CENTRAL\_DATA\PROJECTS\70090XXX\70090765 - HATOC WAITING RR 2022\03 WIP\3B DRAWING\ACAD\WORKING DRAWINGS\ADVERTISING PLANS\MID DEVON\ENV5935-26-C308 ROAD FROM FIVE CROSSES TO NOMANSLAND, NOMANSLAND.DWG, printed on Thursday, April 28, 2022 12:33:20 PM, by Marcceity, Gopmath



SCALE:  
1:500

Contains Ordnance Survey data.  
© Crown copyright and database rights 2022. 100019783

KEY:  
 NO WAITING AT ANY TIME - PROPOSED



TITLE: MID DEVON HATOC  
C308 ROAD FROM FIVE CROSSES TO  
NOMANSLAND CROSS, NOMANSLAND  
283714, 113865

FIGURE No:  
ENV5935-26